













# TEMPORARY ROAD CLOSURES AND WAITING / LOADING RESTRICTIONS - IBROX



## IBROX

### Key

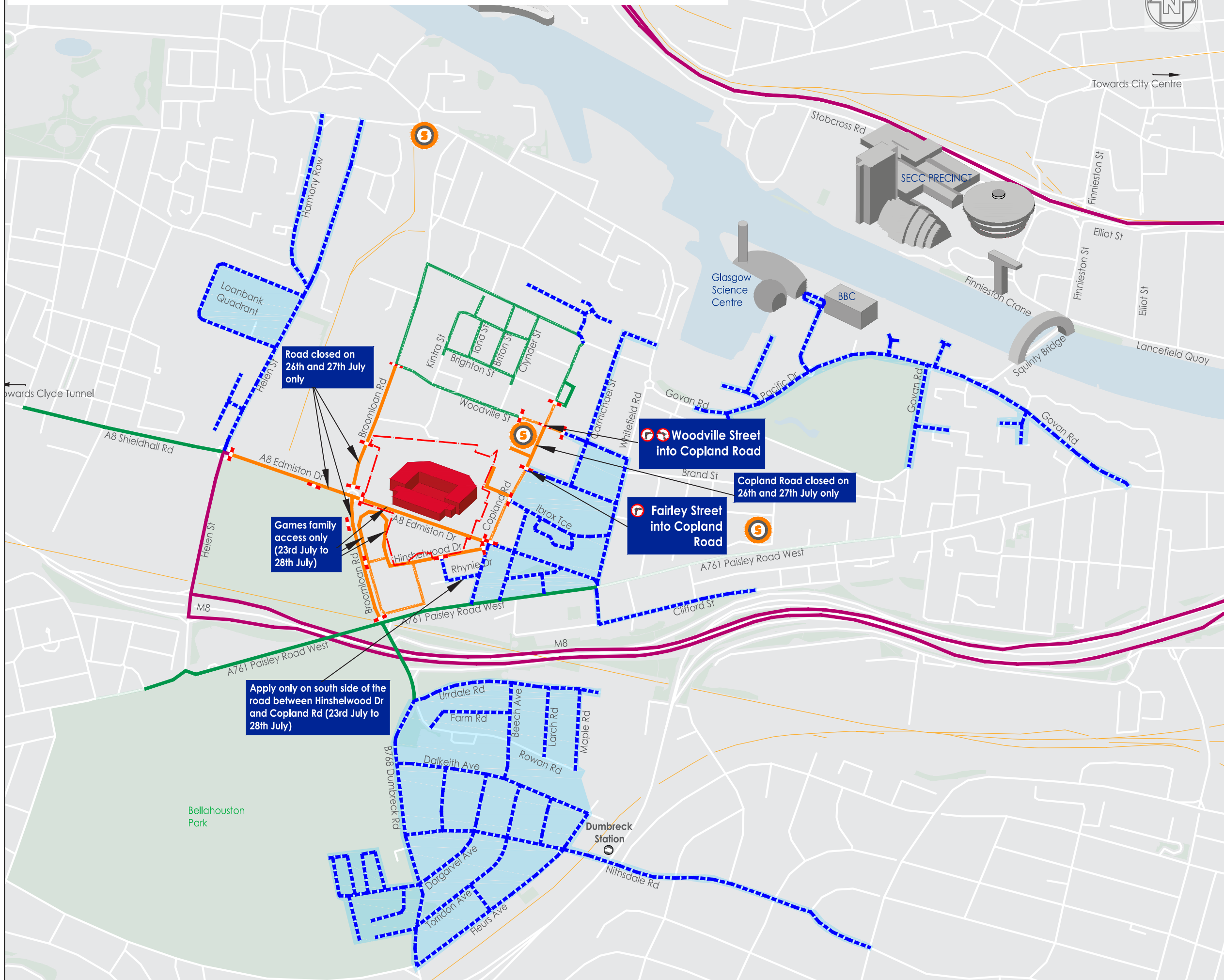
-  Venue
-  Secure zone around venue (access with games family accreditation and ticket holders only)
-  Core Games Route Network
-  No access for general traffic
-  No left turn
-  No right turn
-  Road closed (23rd July to 28th July unless otherwise stated)
-  No waiting and loading for all vehicles (26th July and 27th July)
-  Event day parking zone for resident and business parking only and existing controlled parking restrictions (26th July to 28th July 2014)
-  Railway line
-  Train station
-  Subway

### Notes

1. The proposed road changes are temporary and required to meet the needs of the Glasgow 2014 Commonwealth Games;
2. The timings of changes will be in line with venue operations;
3. Parking, loading and waiting controls remain unaltered unless otherwise stated;
4. The design may change if the needs of the Glasgow 2014 Commonwealth Games alter;
5. Restrictions apply for 24 hours unless otherwise stated; and
6. For more information visit [www.getreadyglasgow.com](http://www.getreadyglasgow.com)



(c) Crown copyright and database right 2013. All rights reserved. OS Licence No. 100023379 You are not permitted to copy, sub-license, distribute or sell any of this data to third parties in any form.



Road closed on 26th and 27th July only

Games family access only (23rd July to 28th July)

Apply only on south side of the road between Hinshelwood Dr and Copland Rd (23rd July to 28th July)

Woodville Street into Copland Road

Copland Road closed on 26th and 27th July only

Fairley Street into Copland Road